



**VALENCIA COUNTY**  
**RESOLUTION NO. 2021- 30**

**Adjusting Precinct Boundaries and Creating New Precincts in  
Valencia County, New Mexico**

**WHEREAS**, the Board of County Commissioners of Valencia County met in a regularly scheduled meeting on June 16, 2021 at the Valencia County Administration 444 Luna Ave., Los Lunas, New Mexico; and,

**WHEREAS**, 1-3-1, NMSA 1978, requires that the Board of County Commissioners by Resolution adjust precinct boundaries and/or create new precincts in accordance with the Precinct Boundary Adjustment Act; and,


**WHEREAS**, 1-3-5, NMSA 1978 states; the Board of County Commissioners shall by resolution; create additional precincts to meet the requirements of Section 1-3-1 NMSA 1978, and divide, abolish, combine or adjust the boundaries of any precincts as necessary to meet legal and constitutional requirements for redistricting; and,

**WHEREAS**, the attached Exhibits "A" and "B" indicate the precincts where boundaries are to be changed; where new precincts are to be created; maps the precinct boundaries to be changed and maps the new precincts to be created;

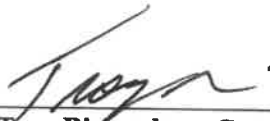
**NOW, THEREFORE, BE IT RESOLVED** by the Board of County Commissioners of the County of Valencia that the Precinct Boundaries and New Precincts in Valencia County are hereby designated on the attached Exhibit "A" and Exhibit "B".

**PASSED, APPROVED, and ADOPTED** this 16<sup>th</sup> day of June, 2021.

**BOARD OF COUNTY COMMISSIONERS:**

  
\_\_\_\_\_  
**Gerard Saiz, Chair, District I**

\_\_\_\_\_  
**Jhonathan Aragon, Vice Chair, District V**

  
\_\_\_\_\_  
**Troy Richardson, Commissioner, District II**

  
\_\_\_\_\_  
**David A. Hyder, Commissioner, District III**


  
\_\_\_\_\_  
**Joseph Bizzell, Commissioner, District IV**

**ATTEST:**

  
\_\_\_\_\_  
**Mike Milam, County Clerk**

**APPROVED AS TO FORM:**

  
\_\_\_\_\_  
**Adren Nance, County Attorney**

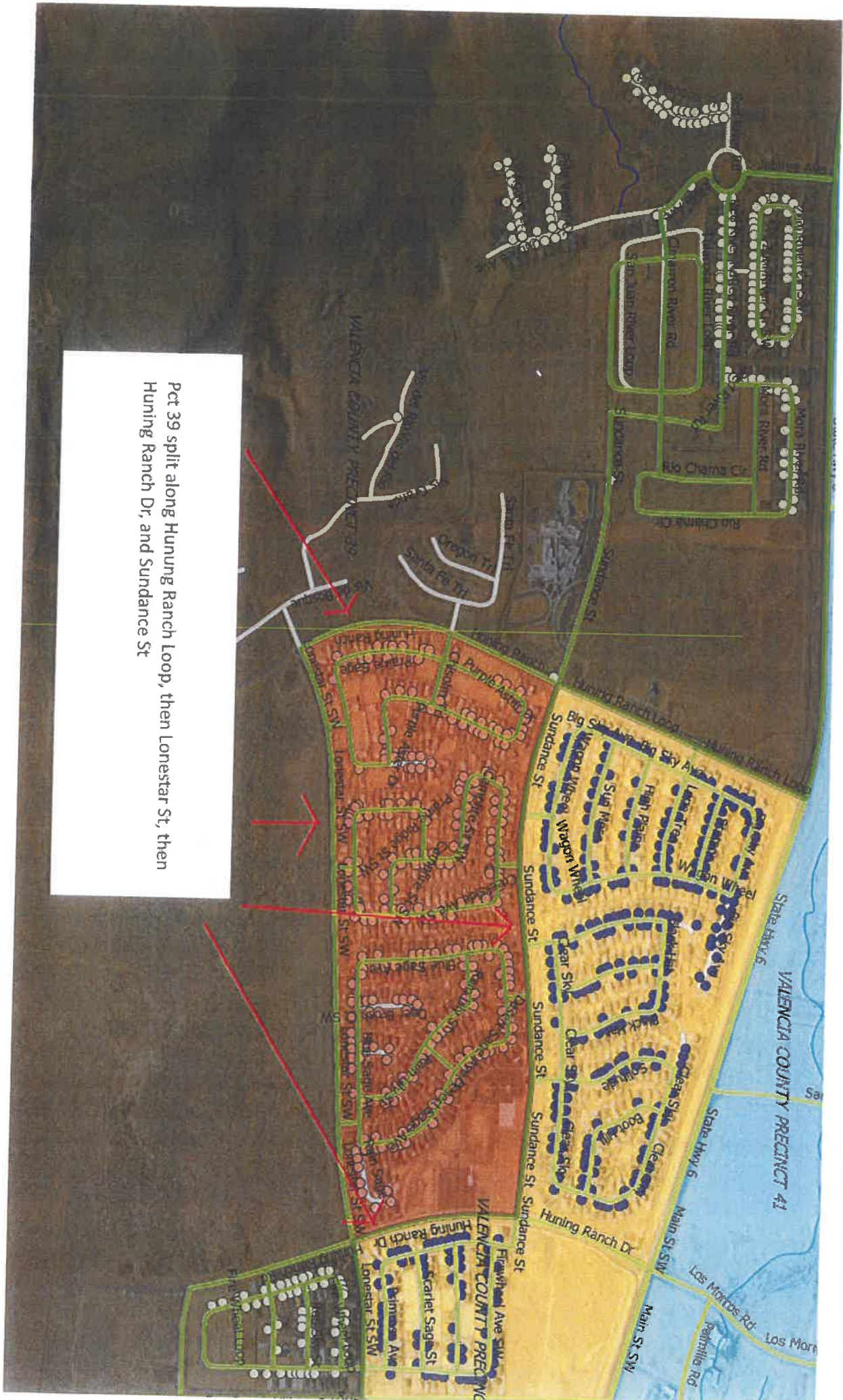


Pct 4 split along Peralta Main Canal and Middle Peralta Ditch



Precinct 63

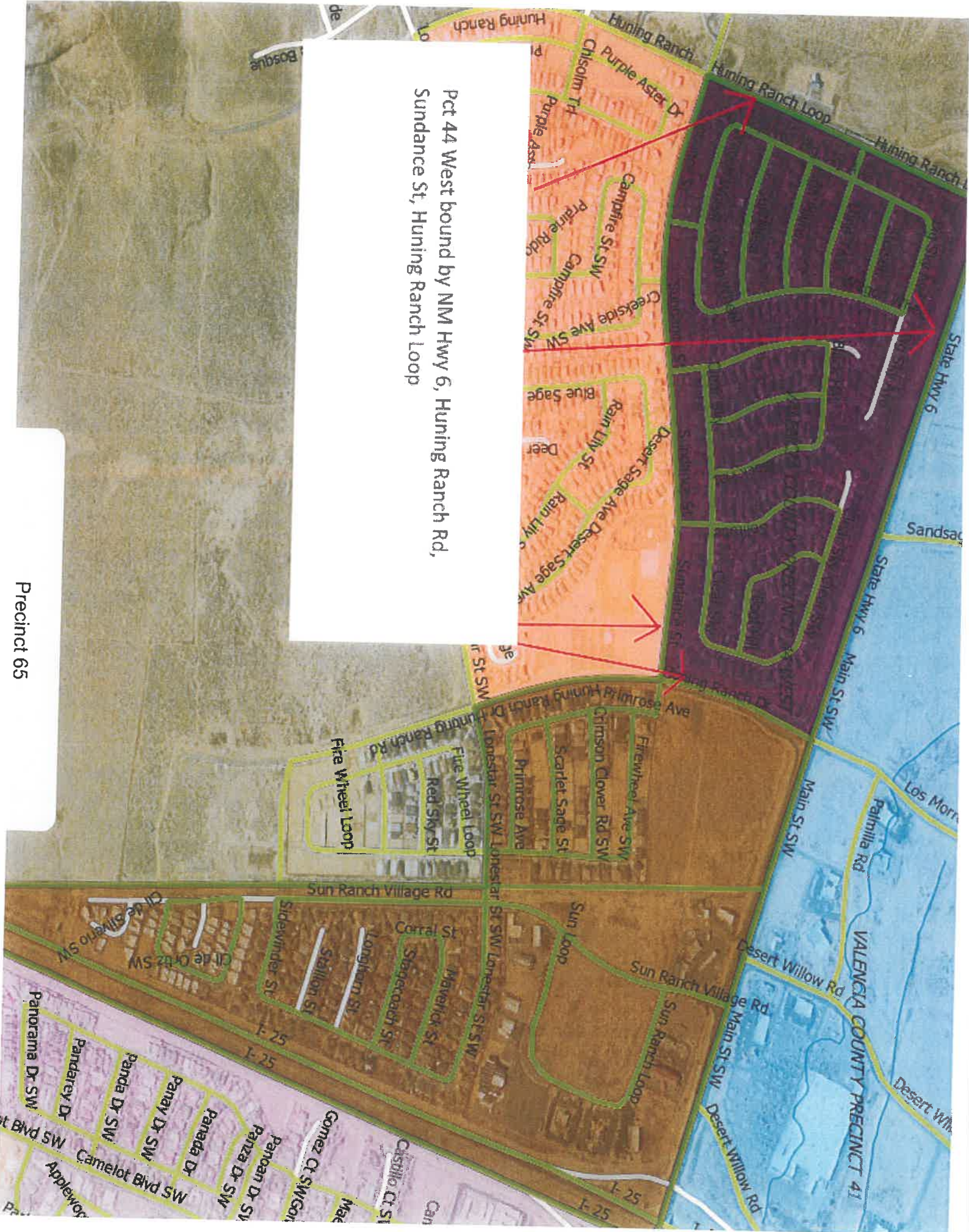
EXHIBIT A

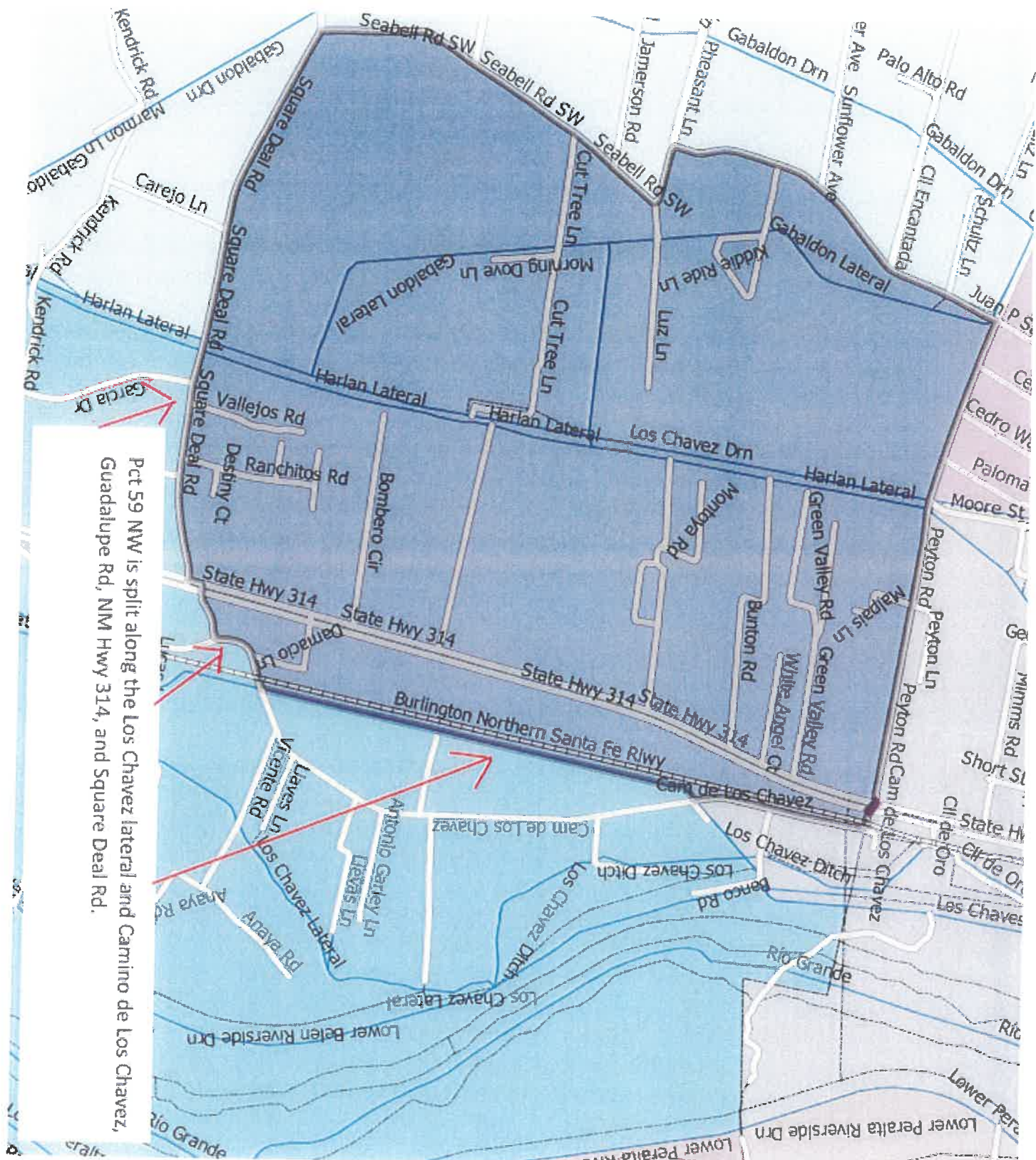


Pct 39 split along Huning Ranch Loop, then Lonestar St, then Huning Ranch Dr, and Sundance St

Pct 44 West bound by NM Hwy 6, Huning Ranch Rd,  
Sundance St, Huning Ranch Loop

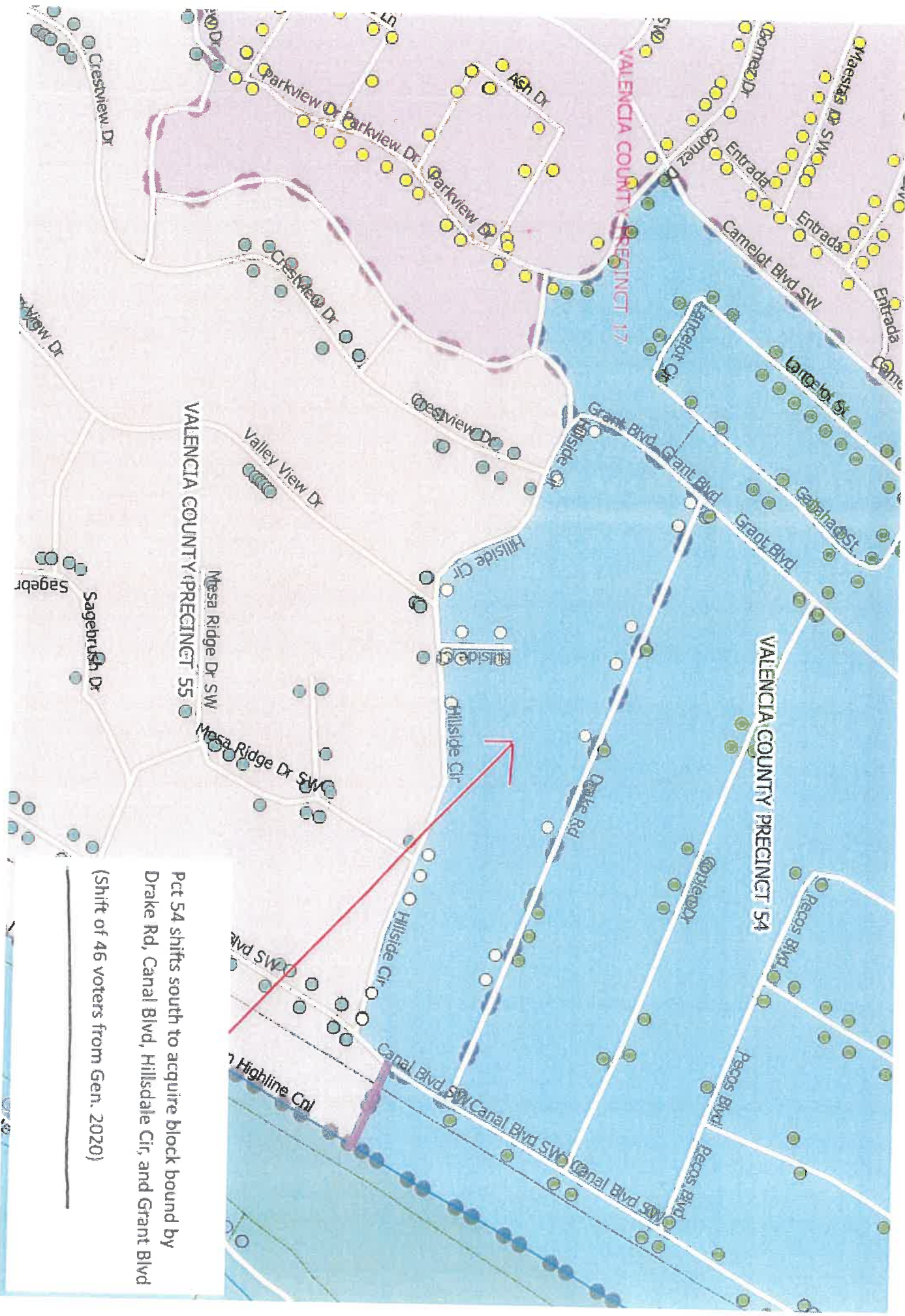
Precinct 65





Pct 59 NW is split along the Los Chavez lateral and Camino de Los Chavez, Guadalupe Rd, NM Hwy 314, and Square Deal Rd.

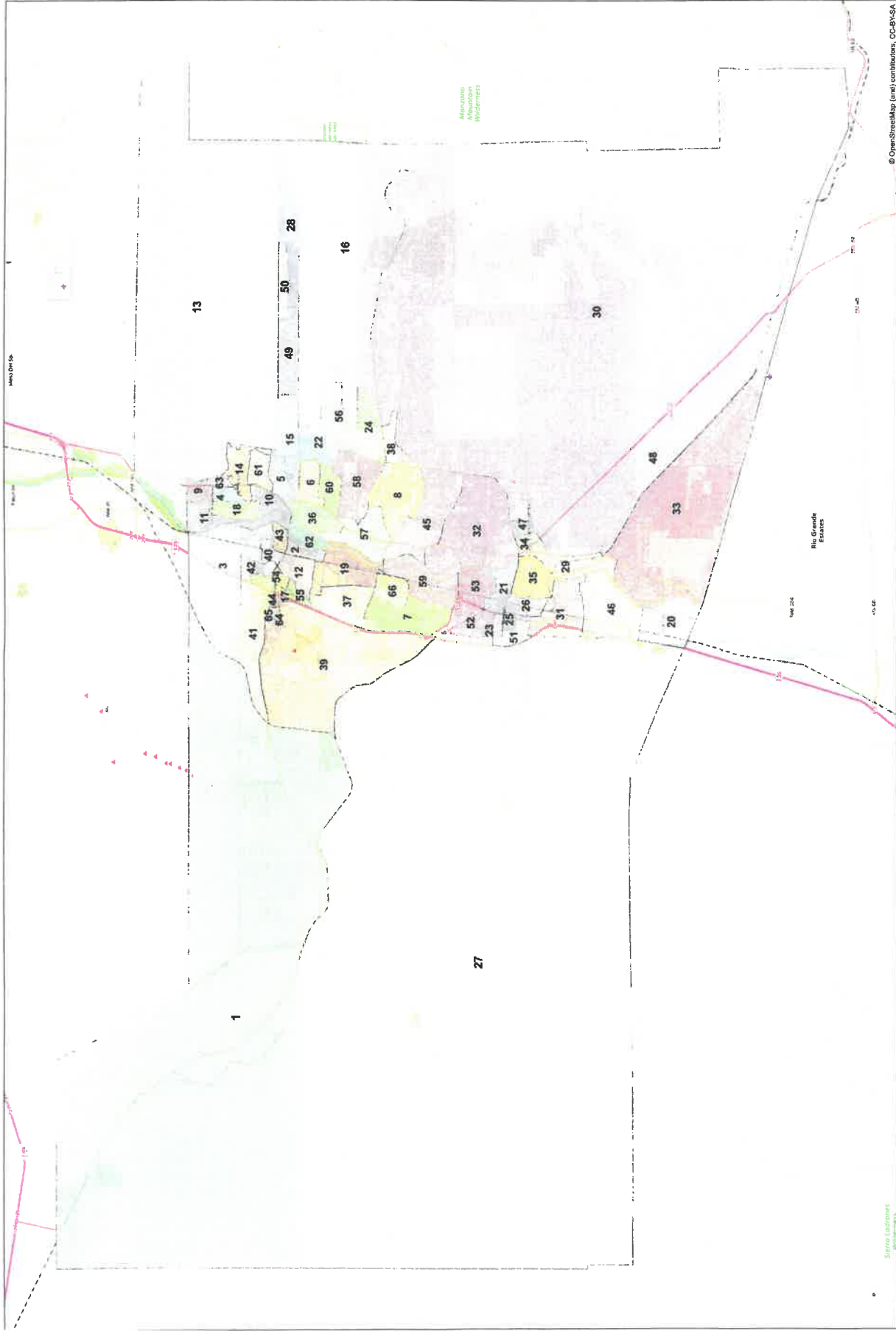
Precinct 66



Pct 54 shifts south to acquire block bound by Drake Rd, Canal Blvd, Hillside Cir, and Grant Blvd (Shift of 46 voters from Gen. 2020)

Precinct Line Adjustment  
Precinct 54

# Valencia County Voting Precincts



Coordinate System: GCS North American 1983  
Datum: North American 1983  
Units: Degree

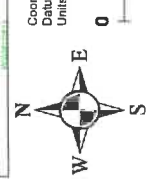


EXHIBIT B

Proposed 2021



© OpenStreetMap (map) contributors, CC-BY-SA