

**Valencia County
Board of County Commission
Resolution 2021- ~~40~~**

**A RESOLUTION
ACCEPTING THE 2021-2022 NEW MEXICO DEPARTMENT OF
TRANSPORTATION LOCAL GOVERNMENT ROAD FUND PROGRAM**

WHEREAS, the Board of County Commissioners acted in its regularly scheduled meeting on August 4th, 2021 to accept the 2021/2022 Local Government Road Fund; and requests the New Mexico Department of Transportation (NMDOT) to accept the same; and

WHEREAS, it is the desire of the County Commission to prioritize road improvements based on road conditions, classification and the needs of its citizens; and

WHEREAS, the NMDOT has requested that Valencia County utilize all available funding sources at its discretion for County road improvements; and

WHEREAS, it is to the benefit of the citizens of the County for the County Commission to upgrade its road system, and endorse an aggressive Road Improvement Program; and

WHEREAS, Valencia County and the New Mexico Department of Transportation entered into a Cooperative Agreement for Control No. HW2-L300285 with a total project cost of \$160,629.00; Valencia County's proportional matching share shall be 25% or \$40,157.00 and New Mexico Department of Transportation's share shall be 75% or \$120,472.00. Valencia County shall pay all costs which exceed the total amount of \$160,629.00.

WHEREAS, Valencia County and the New Mexico Department of Transportation entered into a Cooperative Agreement for Control No. HW2-L300298 with a total project cost of \$152,172.00; Valencia County's proportional matching share shall be 25% or \$38,043.00 and New Mexico Department of Transportation's share shall be 75% or \$114,129.00. Valencia County shall pay all costs, which exceed the total amount of \$152,172.00.

WHEREAS, Valencia County and the New Mexico Department of Transportation entered into a Cooperative Agreement for Control No. HW2-L300301 with a total project cost of \$249,629.00.00; Valencia County's proportional matching share will be 25% or \$62,407.00 and New Mexico Department of Transportation's share shall be 75% or \$187,222.00. Valencia County shall pay all costs which exceed the total amount of \$249,629.00.

NOW THEREFORE, BE IT RESOLVED, by the governing body of Valencia County that:


1. The 2021-2022 **County Road Improvement Program** is of a high priority and is predicated off current needs and road conditions.
2. The County will enter into Cooperative Agreements Control Number HW2-L300285, HW2-L300298 and HW2-L300301 with the New Mexico Department of Transportation for Local Government Road Fund Projects for year 2021 – 2022 to improve the roads defined under the attached Exhibit 1 per the project scopes indicated in the 2014 LGRF Handbook and are within the control of Valencia County in Los Lunas, New Mexico.

PASSED, APPROVED AND ADOPTED on this 4th Day of August 2021




Gerard Saiz
Chair, District I


Troy Richardson
Commissioner, District II



David A. Hyder
Commissioner, District III



Joseph Bizzell
Commissioner, District IV



Jhonathan Aragon
Commissioner, District V

Attest:



Mike Millam
Valencia County Clerk



EXHIBIT 1

Valencia County FY22 Local Government Road Fund Projects

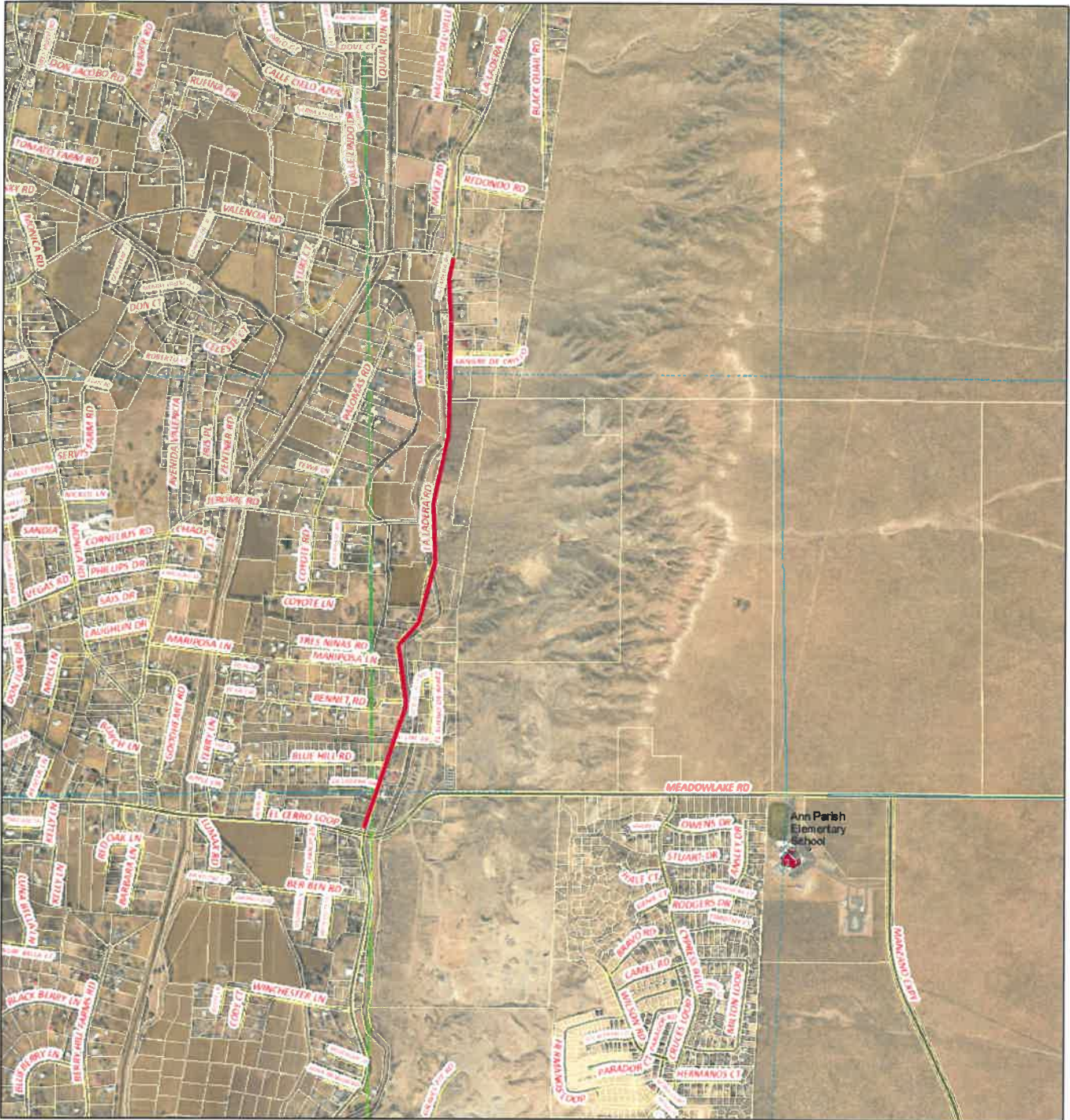
- 1. The La Ladera Road Reconstruction Project with Drainage improvements will have a BOP of Valencia Road and EOP of NM 263. This project is anticipated to utilize all funding sources of CAP, COOP, & SB. The scope of the project will consist of design to include the following:**
 - **Pulverize of existing asphalt surface**
 - **Subgrade preparation**
 - **Prime coat**
 - **3" Asphalt Pavement**
 - **Signing, Striping & Guardrail**
 - **Utility Adjustments**
 - **Culvert installation & replacement**
 - **Grading ditches or v-ditches**

- 2. The Greer Road Reconstruction Project will have a BOP of Phillip Silva Road and EOP of El Paseo. This project is anticipated to utilize the CAP funding source. The scope of the project will consist of the following:**
 - **Pulverize of the existing asphalt surface**
 - **Subgrade preparation**
 - **Prime Coat**
 - **3" Asphalt pavement**
 - **Blading and reshaping with borrow including compaction**
 - **Prime for borrow**

- 3. The Don Sosteno Road Rehabilitation Project will have a BOP of NM 314 and EOP of Don Pasquale. This project is anticipated to utilize the CAP funding source. The scope of the project will consist of the following:**
 - **Blading and shaping with borrow including compaction**
 - **Prime for borrow**

Please see accompanied vicinity maps indicating the project route and termini.

Valencia County - La Ladera Road



3/5/2021, 12:33:15 PM

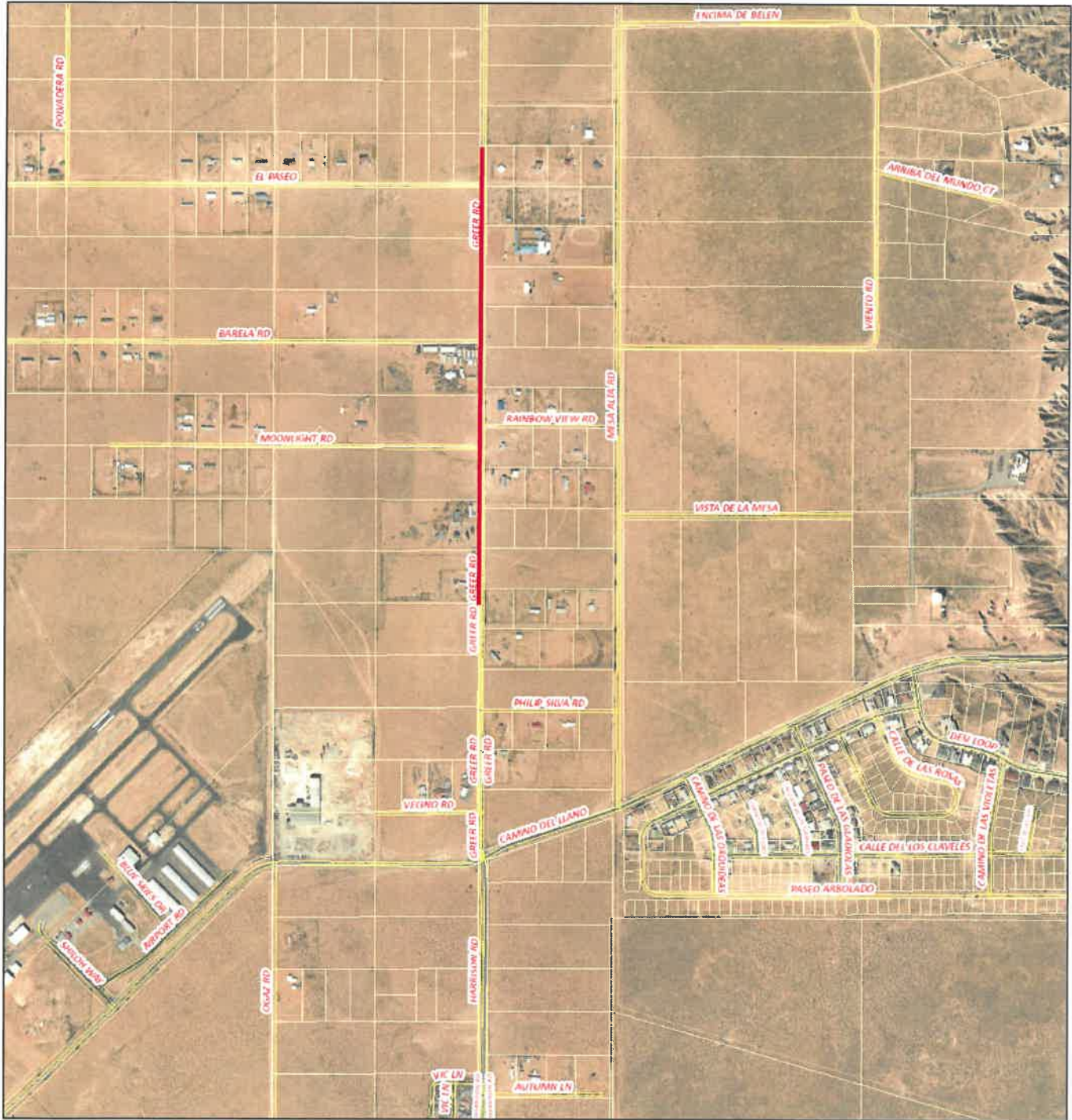
1:18,056

- | | | |
|------------------|---------------------|-------------------|
| ValenciaCoT | Cemetery | Penitentiary |
| Township_Range | Chamber of Commerce | Post Office |
| MapLocation | Court | School |
| ValenciaCounty | Fire Department | Sports Complex |
| PointsOfInterest | Golf | Train Station |
| Airport | Gym | InterstateHighway |
| BMX Park | Law Enforcement | RailRoads |
| Base Ball Field | Library | Roads |
| | Park | |



MRCOG-NM, Atlantic Group, USDA FSA, GeoEye, Maxar

Valencia County - Greer Road




3/5/2021, 12:59:41 PM

PointsOfInterest

-
- Airport
- BMX Park
- Base Ball Field
- Cemetery
- Chamber of Commerce
- Court
- Fire Department
- Golf
- Gym
- Law Enforcement
- Library
- Park
- Penitentiary
- Post Office
- School
- Sports Complex
- Train Station
- Interstate Highway
- RailRoads
- Roads
- Valencia County
- ValenciaCoT

1:9,028



MRCOG-NM, Atlantic Group, USDA FSA, GeoEye, Maxar

Valencia County - Don Sosteno Road



3/4/2021, 4:01:21 PM

1:2,257

- Rivers
- Waterways
- PointsOfInterest
- Airport
- BMX Park
- Base Ball Field
- Cemetery
- Chamber of Commerce
- Court
- Fire Department
- Law Enforcement
- Penitentiary
- Library
- Park
- Golf
- Gym
- Post Office
- School

0 0.01 0.03 0.05 0.06 mi

0 0.03 0.05 0.1 Km

MRCOG-NM, Atlantic Group, GeoEye, Maxar, Microsoft